

APPENDIX A – MAPS

AQMA 1 – A5460 Narborough Road South

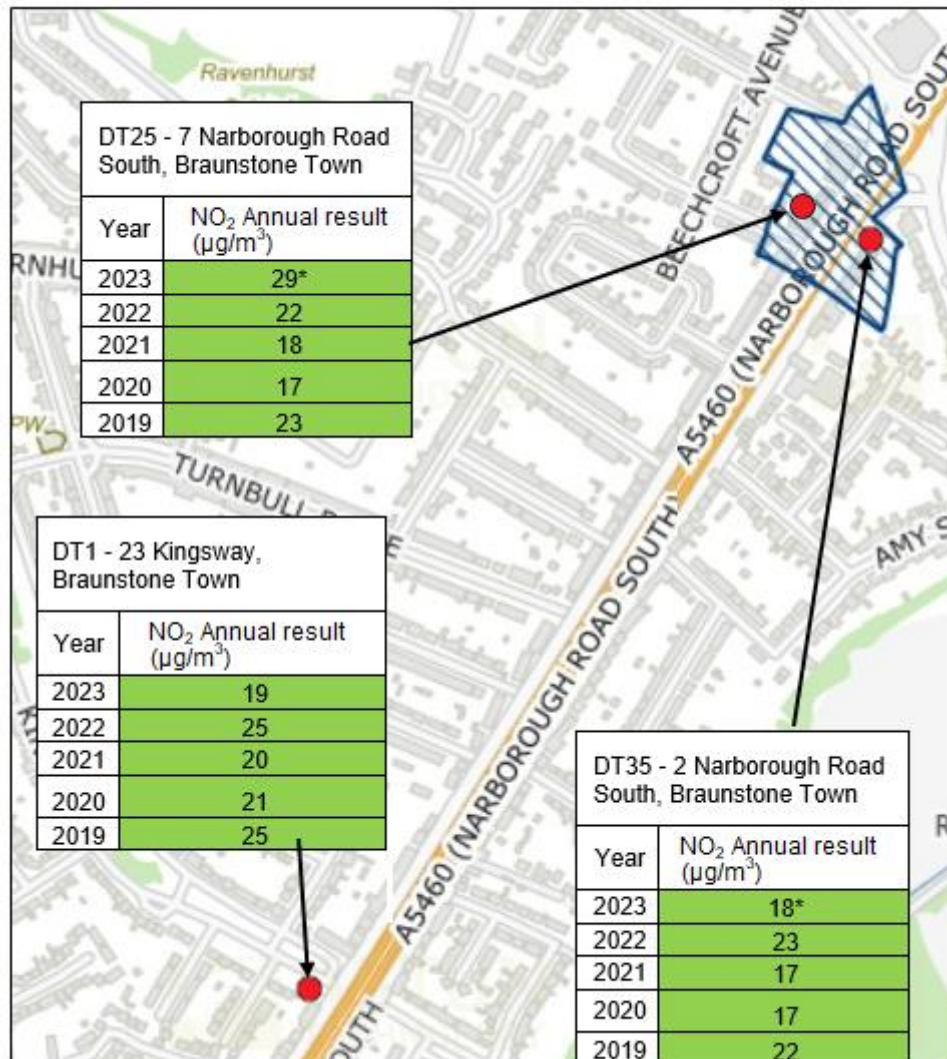


Figure 1: Map showing the locations and results of diffusion tubes in AQMA 1, including Narborough Road South and parts of Braunstone Town. AQMA boundary is represented by the blue grid lines. Results have been rounded to the nearest whole number. 40µg/m³ is the national air quality objective for this pollutant. Numbers with a * represent a figure that has been annualised and/or distance corrected. © Crown copyright. All rights reserved.

AQMA 2 – M1 corridor in Enderby and Narborough

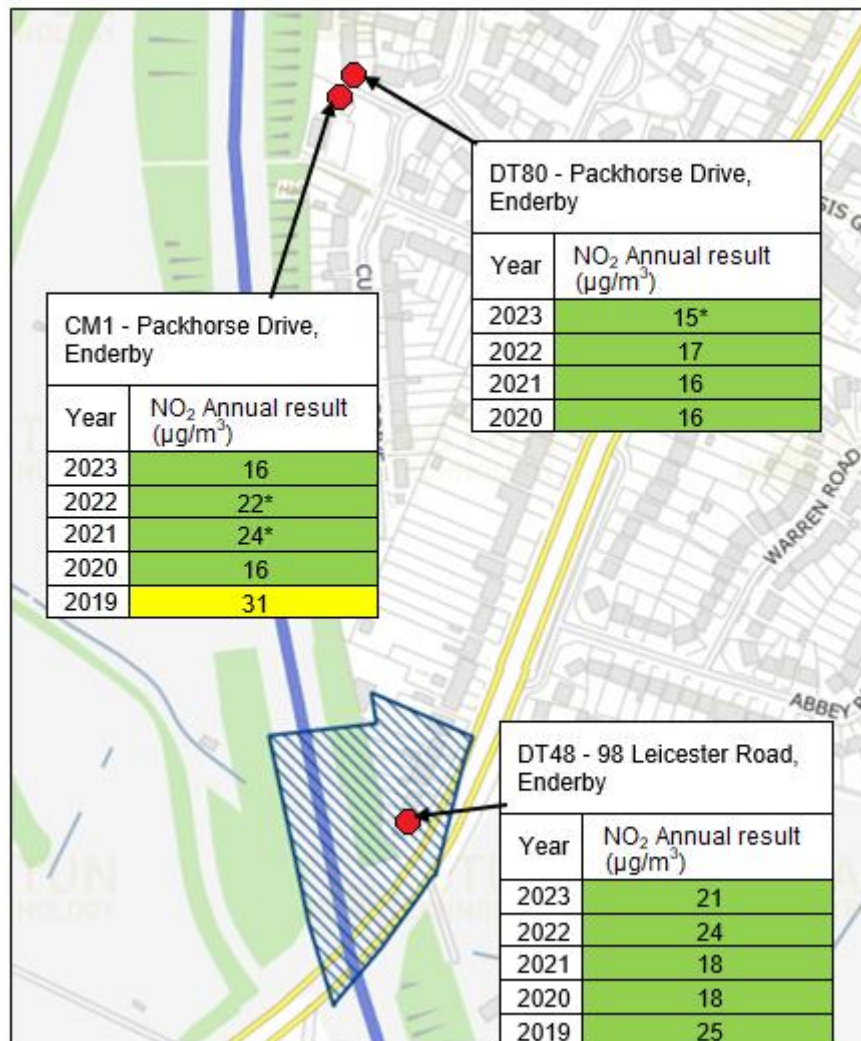


Figure 2: Map showing the locations and results of diffusion tubes and continuous monitoring stations in AQMA 2, along a corridor of the M1 between Enderby to the north and Narborough to the south. AQMA boundary is represented by the blue grid lines. Results have been rounded to the nearest whole number. 40µg/m³ is the national air quality objective for this pollutant. Numbers with a * represent a figure that has been annualised and/or distance corrected. © Crown copyright. All rights reserved.

AQMA 3 – M1 corridor between Thorpe Astley and Leicester Forest East

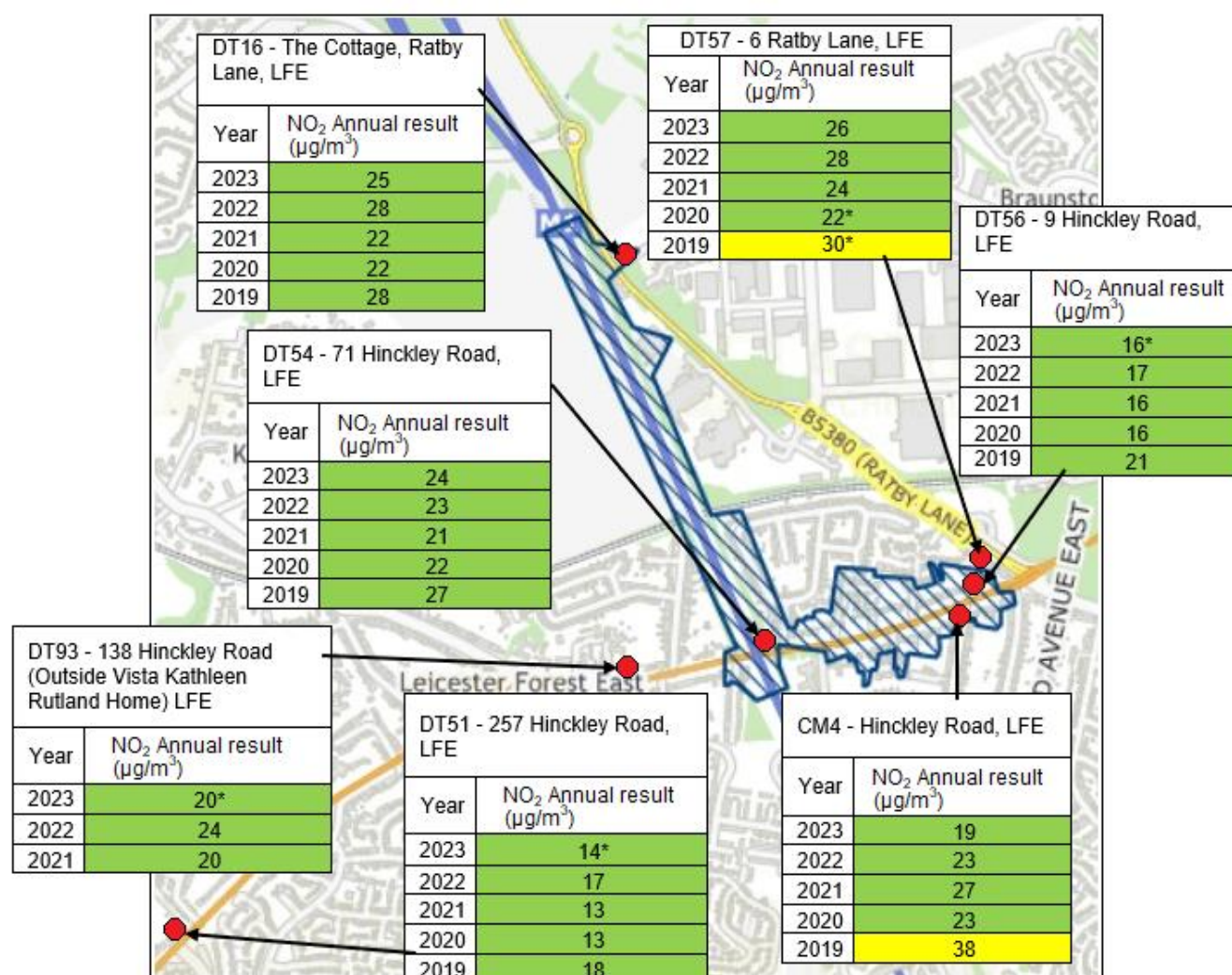


Figure 3: Map showing the locations and results of diffusion tubes and continuous monitoring stations in AQMA 3, along a corridor of the M1 between Thorpe Astley and Leicester Forest East. AQMA boundary is represented by the blue grid lines. Results have been rounded to the nearest whole number. 40µg/m³ is the national air quality objective for this pollutant. Numbers with a * represent a figure that has been annualised and/or distance corrected. © Crown copyright. All rights reserved.

AQMA 4B – Enderby Road, Whetstone

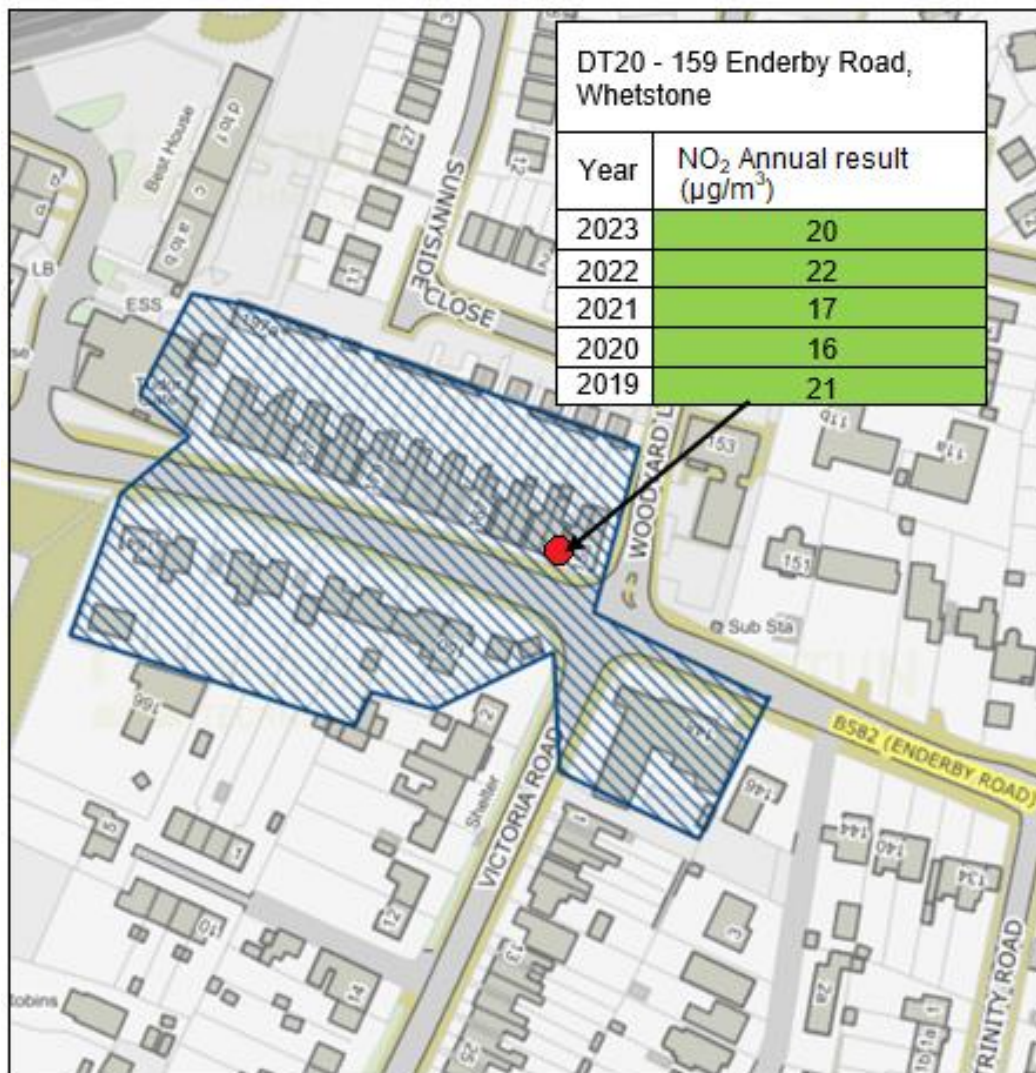


Figure 4: Map showing the locations and results of diffusion tubes in AQMA 4B, along Enderby Road in Whetstone. AQMA boundary is represented by the blue grid lines. Results have been rounded to the nearest whole number. 40µg/m³ is the national air quality objective for this pollutant. © Crown copyright. All rights reserved.

AQMA 7 (Proposed) – Lubbethorpe Road, Braunstone Town

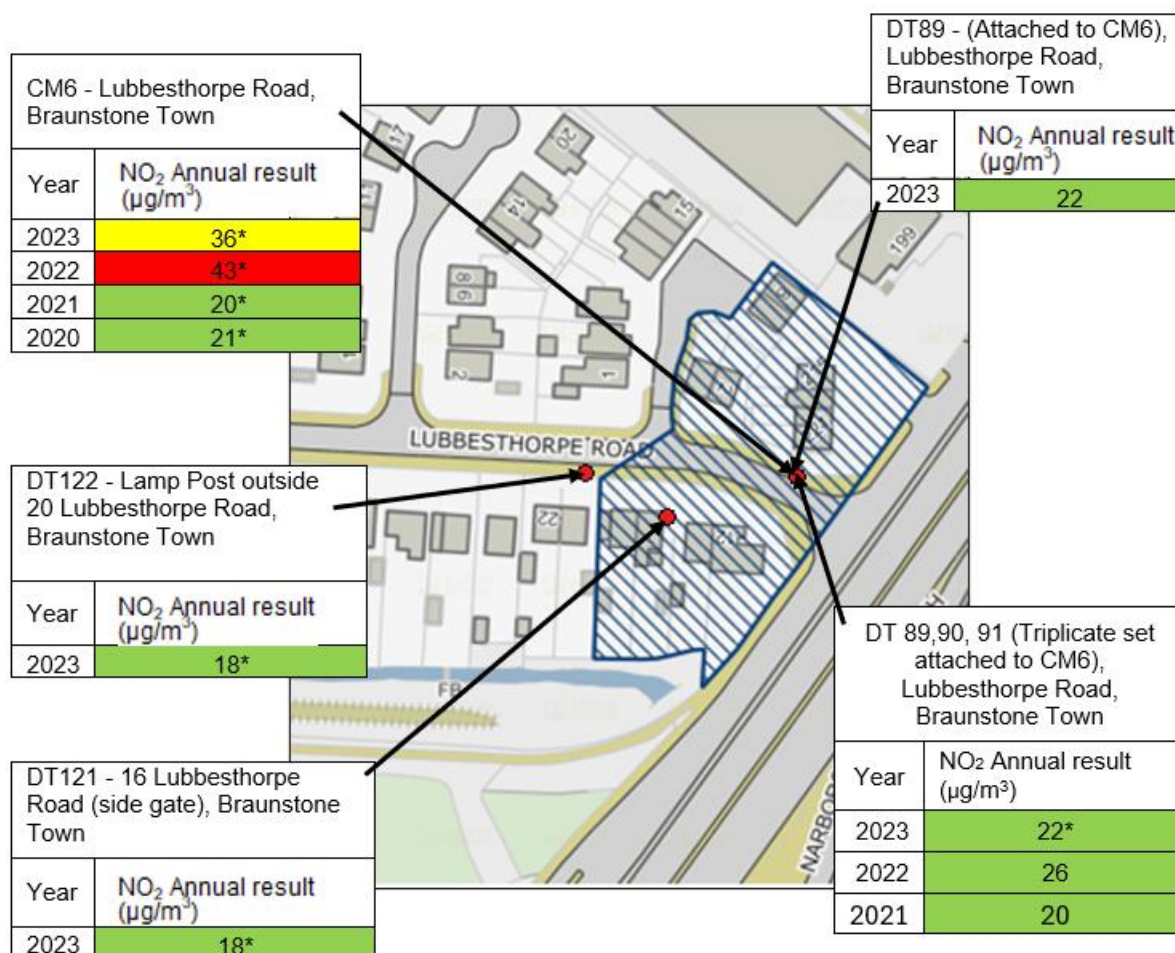


Figure 5: Map showing the locations and results of diffusion tubes and continuous monitoring stations in AQMA 7 (Proposed), at the end of Lubbethorpe Road in Braunstone Town. AQMA boundary is represented by the blue grid lines. Results have been rounded to the nearest whole number. 40µg/m³ is the national air quality objective for this pollutant. Numbers with a * represent a figure that has been annualised and/or distance corrected. © Crown copyright. All rights reserved.